



Copper Mountain Mining Corporation
Suite 550, 800 West Pender Street
Vancouver, BC V6C 2V6
Telephone: (604) 682-2992
Facsimile: (604) 681-5910
Web Site: www.CuMtn.com
TSX.V: CUM

**DRILLING CONFIRMS PIT 2 EXPANSION WEST TOWARDS PIT 1 AND INTERSECTS
340 FEET GRADING 0.74% CU, 0.25 g/t Au, and 2.12 g/t Ag**

Vancouver, B.C., November 28, 2007 – Copper Mountain Mining Corporation (“CMMC” or the “Company”) announces assay results from fifteen additional drill-holes completed in the western Pit 2 area and eight drill-holes in the Saddle Zone of the 100% owned Copper Mountain project where a major drill program continues.

"We continue to extend, or discover new mineralized zones, within areas adjacent to and between the existing open pits and have encountered excellent grades near surface in these recent holes, particularly in gold," stated President and CEO, Jim O'Rourke. "The focus of the drill program is to upgrade and expand the resource used in the recently announced Preliminary Assessment Report which was based only on drilling up to July 20, 2007. These holes demonstrate the presence of mineralization between Pit 1 and Pit 2 that should enhance the resource and the Super Pit concept. There is also growing evidence for an extensive zone of mineralization at depth. Drilling continues with five drills turning on a 24 hour basis in a program that should be delivering results continuously early into the first part of the new year." stated O'Rourke.

Key results from the drilling on the western side of Pit 2 are:

- Mineralization occurs throughout the area between the western side of Pit 2 and the north-eastern side of Pit 1 (Pit 1-2 Saddle Zone) indicating that this area will enhance the optimization of the super pit within the mine plan.
- Drill-hole P2-56 is the most significant intersection in this batch being released, which intersected 340 feet grading 0.74% CU, 0.25 g/t Au, and 2.12 g/t Ag (0.85 % Cu Equiv.) approximately 300 feet southwest of the western corner of Pit 2.
- Precious metal grades within the Saddle zone and Pit 2 areas are similar to historical pit 2 precious metal grades (higher gold and lower silver relative to Pit 3).
- Drill-holes within the Saddle Zone between Pits 1 and 3, and the Saddle Zone, between Pit 3 and Pit 2, continue to intersect numerous zones of mineralization below the mostly barren lithocap. Intersections in this area will continue to improve mine economics as any barren areas that are converted to mineralized blocks will reduce the overall strip ratio down from the present level of 1.5:1 reported in the recently released Preliminary Assessment Report.

To date, results from a total of 107 drill-holes have been released, including those contained herein, and these results will continue to be merged into the database for an updated independent 43-101 compliant resource estimate which is anticipated early in 2008. The current drilling in the Pit 2 and Saddle zone areas has three primary objectives: 1) to provide enough data to upgrade inferred resources to the indicated and measured categories; 2) to confirm the extension of Pit 2 west towards Pit 1; and 3) to provide additional information at depth and in areas of low drill density in order to convert waste blocks to mineralized blocks.

Significant intersections from drill-holes announced in this press release are listed in the table below and shown on the attached map. A complete list of drill results can be found on the company's website.

The mineralized system at Copper Mountain is classified as a bulk-tonnage, alkalic porphyry copper deposit that is hosted within Nicola Group volcanic rocks. Mineralization is structurally controlled and focused at multi-directional vein intersections and within vein stockwork systems. Drill holes are usually drilled at angles of -45 or -55 degrees to provide the best indication of the lateral extents of vertically oriented mineralization.

The Copper Mountain project is strategically located 300 km outside of Vancouver, British Columbia. The Copper Mountain project is a former producer and has extensive infrastructure in place, including power and water. The site can be accessed year round as a paved highway goes right to site.

Quality Assurance

The company employs a system of quality control for drill results which includes the use of blanks, certified reference material (standards) and check assaying. Core is logged on site and split with a diamond saw. Samples are shipped to Pioneer Laboratories for geochemical analysis of copper with all values of greater than 1000 ppm copper being re-analysed by assay methods for copper, gold and silver. The drilling program is being supervised by Peter Holbek, M.Sc., P.Geo., a qualified person as defined by National Policy Instrument 43-101.

About Copper Mountain Mining Corp.:

CMMC is a new public BC resource company managed by an experienced team of professionals with a solid track record of exploration and development success. The Company owns 100% of Copper Mountain Project which holds the mineral claims and crown grants over the 18,000 acre mine site. Copper Mountain Mining Corp. has the goal of developing the Copper Mountain Project as a major copper and precious metal producer within the next three years. Additional information is available on the Company's web page at www.CuMtn.com.

On behalf of the Board of

COPPER MOUNTAIN MINING CORPORATION

"Peter Holbek"

Peter Holbek
VP Exploration

For further information, please contact:

Don Graham Director Investor Relations 604 682 2992 ext. 224

Email: don@CuMtn.com

Website: www.CuMtn.com

or B&D Capital 604-685-6465

Note: This release contains forward-looking statements that involve risks and uncertainties. These statements may differ materially from actual future events or results. Readers are referred to the documents, filed by the Company on SEDAR at www.sedar.com, specifically the most recent reports which identify important risk factors that could cause actual results to differ from those contained in the forward-looking statements. The Company undertakes no obligation to review or confirm analysts' expectations or estimates or to release publicly any revisions to any forward-looking statement

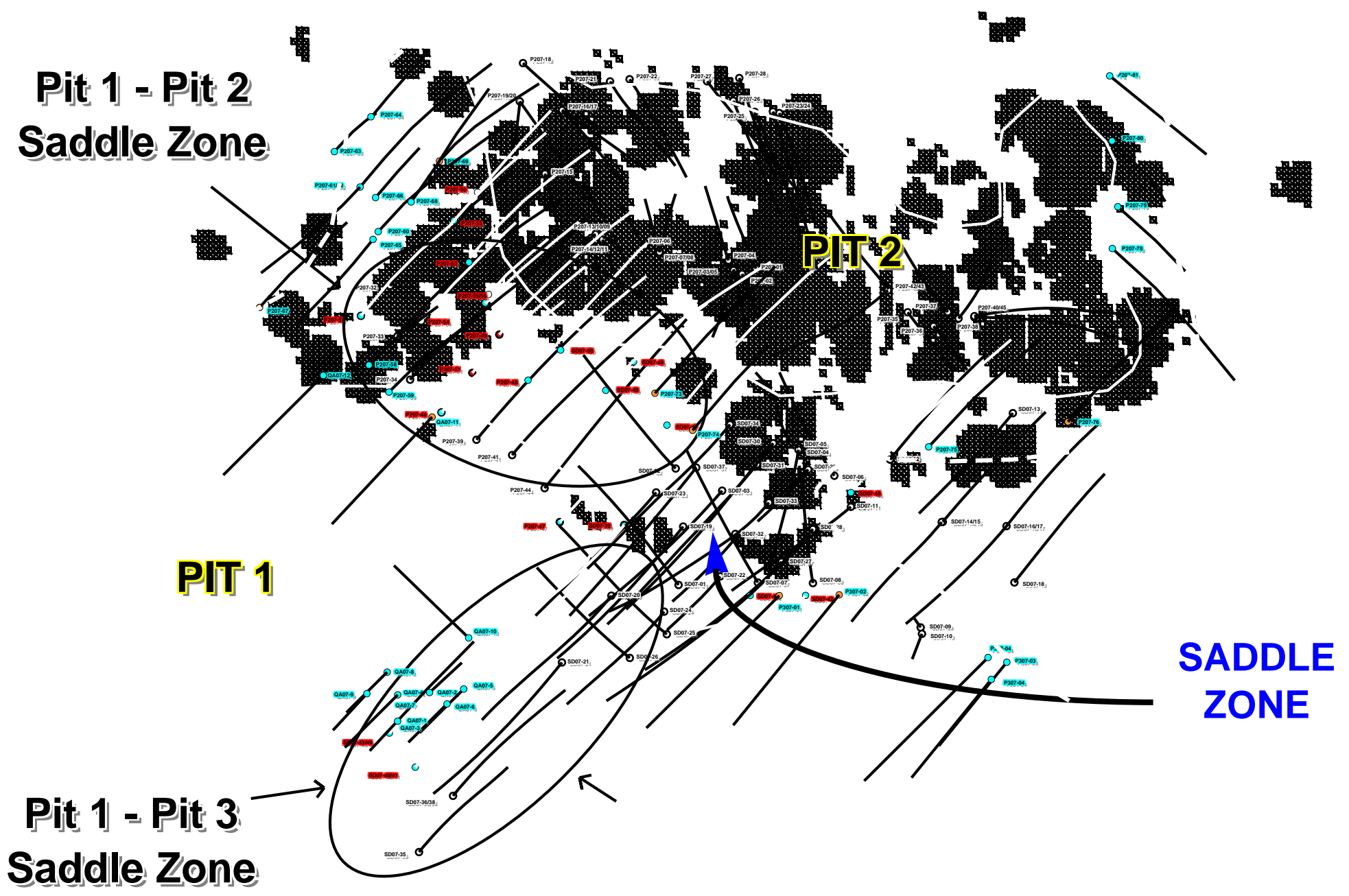
COPPER MOUNTAIN MINING CORPORATION
NEWS RELEASE DATED NOVEMBER 28, 2007 –
DRILLING CONFIRMS PIT 2 EXPANSION WEST TOWARDS PIT 1 AND INTERSECTS
340 FEET GRADING 0.74% CU, 0.25 g/t Au, and 2.12 g/t Ag

HOLE-ID	Location	Length	Azi	Dip	FROM (Feet)	TO (Feet)	INTERVAL (Feet)	CU% CU%	AG (g/T)	AU (g/T)	CU Equiv. %*
CM07P2-46	Pit 1-2 Saddle Zone	1173	39	-55	665	780	115	0.39	1.25	0.2	0.48
					840	855	15	0.61	1.87	0.27	0.73
CM07P2-47	Saddle Zone	1177	39	-55	30	70	40	0.54	2.46	0.23	0.64
					108	148	40	0.52	3.11	0.26	0.64
CM07P2-48	Pit 1-2 Saddle Zone	1460	39	-55	605	710	105	0.35	1.5	0.26	0.46
					930	1000	70	0.32	0.92	0.18	0.40
					1185	1435	250	0.36	1.22	0.16	0.43
CM07P2-49	Pit 1-2 Saddle Zone	1227	39	-45	240	410	170	0.36	1.45	0.1	0.41
					575	662.1	87.1	1.13	2.65	0.23	1.24
					875	1040	165	0.28	1.13	0.09	0.32
CM07P2-50	Pit 1-2 Saddle Zone	702	39	-45	1121	1177	56	0.3	1.39	0.15	0.37
					55	100	45	0.27	1.1	0.23	0.37
					200	250	50	0.46	1.51	0.63	0.71
CM07P2-51	Pit 1-2 Saddle Zone	1027	39	-45	350	475	125	0.3	1.24	0.11	0.35
					880	932	52	0.63	1.72	0.21	0.72
CM07P2-52	Pit 1-2 Saddle Zone	1197	39	-55	700	945	245	0.39	1.39	0.09	0.43
CM07P2-53		1007	39	-55	425	490	65	0.35	1.15	0.16	0.42
					550	685	135	0.3	1.21	0.1	0.35
CM07P2-54	Pit 1-2 Saddle Zone	935	39	-50	236	301	65	1.1	2.21	0.51	1.31
					677	787	110	0.33	0.94	0.12	0.38
					835	920	85	0.25	0.75	0.1	0.29
CM07P2-55	Pit 1-2 Saddle Zone	557	39	-50	230	305	75	0.41	1.33	0.09	0.45
					330	385	55	0.25	1.03	0.12	0.30
CM07P2-56	Pit 1-2 Saddle Zone	1205	45	-55	205	545	340	0.74	2.12	0.25	0.85
					903	1048	145	0.42	1.11	0.1	0.47
CM07P2-57	Pit 1-2 Saddle Zone	1007	39	-55	475	705	230	0.6	1.72	0.15	0.67
CM07SD-39	Saddle zone	1207	219	-45	665	970	305	0.27	1.15	0.06	0.30
CM07SD-40	Pit 1-3 Saddle Zone	777	39	-65	370	410	40	0.43	2.6	0.07	0.47
					720	760	40	0.34	0.9	0.03	0.36
CM07SD-41	Pit 1-3 Saddle Zone	977	39	-45				NSR			-
CM07SD-42	Pit 3 North wall	1267	219	-45	870	985	115	0.28	1.1	0.05	0.31
					1024	1095	71	0.41	1.19	0.05	0.44
CM07SD-43	Pit 1-3 Saddle Zone	1387	39	-65				NSR			-
CM07SD-44	Pit 3 North wall	417	219	-45	225	245	20	0.94	6	0.05	1.00
CM07SD-45	East Saddle Zone	1427	39	-45	695	740	45	0.35	1.01	0.07	0.38
					1198.2	1245	46.8	0.3	0.88	0.19	0.38
CM07SD-46	Pit 1-3 Saddle Zone	857	39	-45	100	140	40	0.48	2.44	0.22	0.58
					295	370	75	0.34	1.34	0.03	0.36
CM07SD-47	Pit 1-2 Saddle Zone	1637	39	-45	920	1010	90	0.52	2.29	0.31	0.66
					1065	1095	30	1.44	5.9	0.6	1.71
					1183	1245	62	0.31	1.29	0.21	0.40
CM07SD-48	SW Corner – Pit 2	1293	39	-55	541	589	48	0.3	1.15	0.27	0.41
CM07SD-49	SW Corner – Pit 2	1057	39	-55				NSR			-
CM07SD-50	SW Corner – Pit 2	867	39	-55	675	720	45	0.28	0.78	0.17	0.35






*Based on current metal prices of: Copper US \$3.00/lb, Gold at US \$800/Oz, and Silver at US \$13/Oz

COPPER MOUNTAIN MINING CORPORATION

NEWS RELEASE DATED NOVEMBER 28, 2007 -
 DRILLING CONFIRMS PIT 2 EXPANSION WEST TOWARDS PIT 1 AND INTERSECTS
 340 FT GRADING 0.74% CU, 0.25 G/T AU, AND 2.12 G/T AG



Legend

-  Drillhole results released prior to Nov 28, 2007 New Release
-  Drillholes results released in Nov 28, 2007 News Release
-  Drillholes Completed and Assay Results Pending
-  Pit Outlines
-  Mineralized Blocks >0.2% Cu

